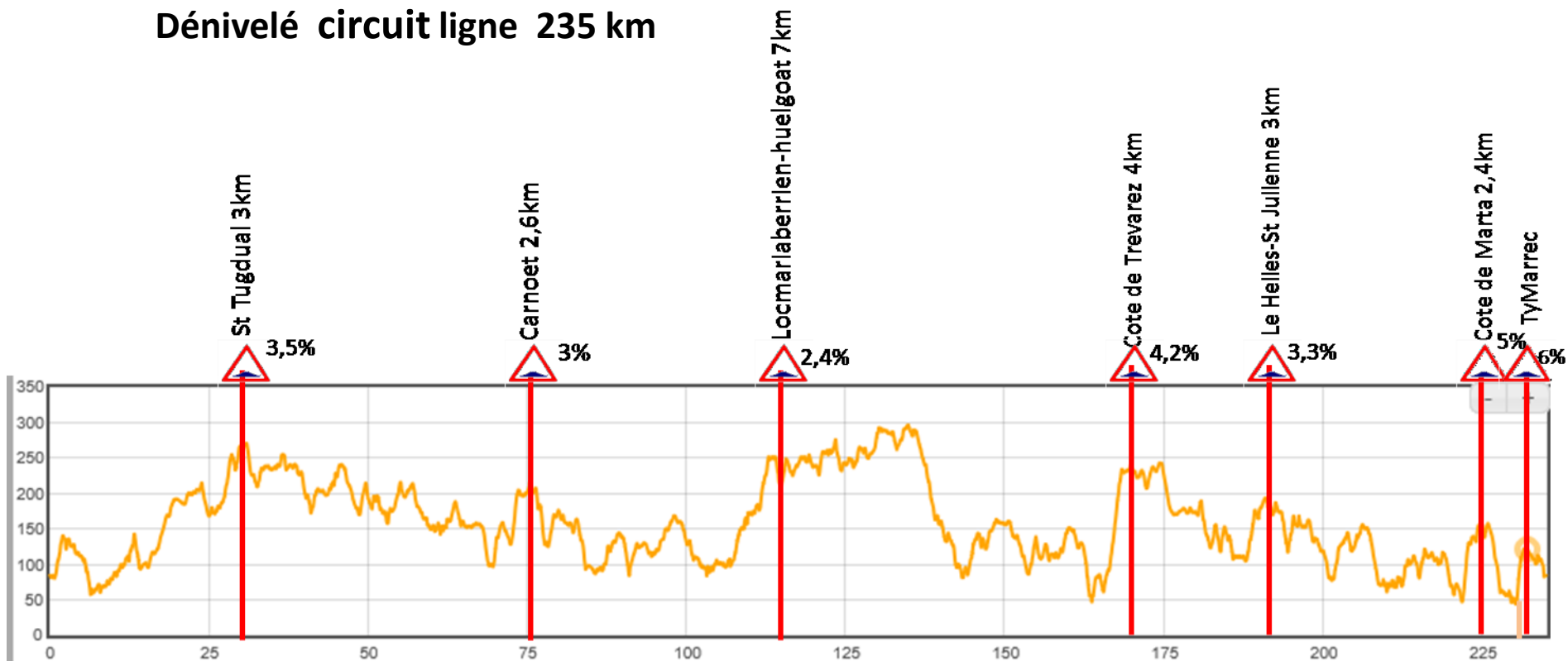
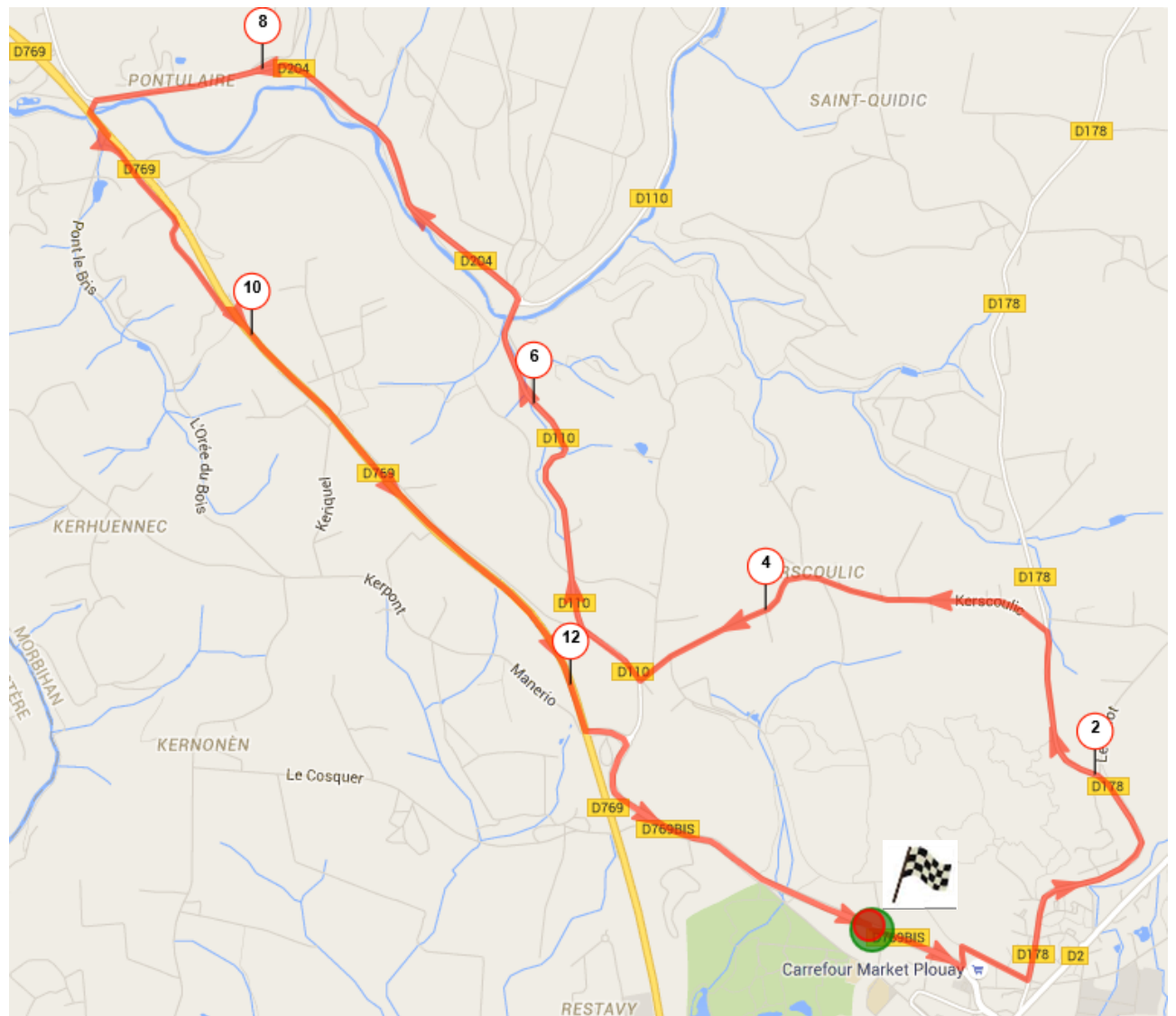


Dénivelé circuit ligne 235 km

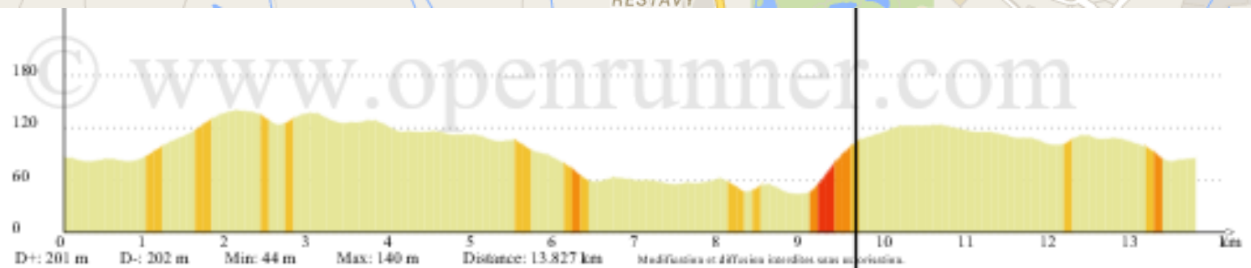


Traces							
	Fichier	Date	Distance (km)	Durée	Moyenne (km/h)	D+(m)	D-(m)
<input checked="" type="checkbox"/>	le circuit ligne BC et pente.gpx		235.3			3348	3348

Circuit final
13,9 Km



D+(m)	D-(m)
204	204



Arrivée 5km

